



Start **DFW - Dallas/Fort Worth Intl Airport  
Eules, TX**  
End **6808 Woodway Dr  
Woodway, TX 76712**  
Travel **118 mi – about 1 hour 59 mins, up to 2  
hours 30 mins in traffic**

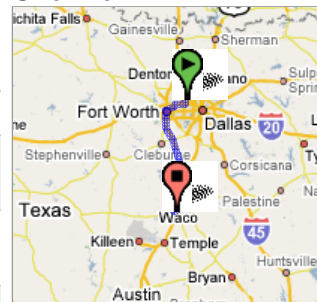
Notes DFW to Holiday Inn Express

**DFW - Dallas/Fort Worth Intl Airport  
Eules, TX**

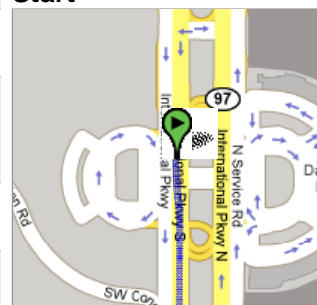
Drive: 118 mi – about 1 hour 59 mins, up to 2 hours 30 mins in traffic

- |  |                    |
|--|--------------------|
| 1. Head <b>south</b> toward <b>International Pkwy S</b>  | 436 ft             |
| 2. Merge onto <b>International Pkwy S</b><br><b>Partial toll road</b>  | 3.3 mi<br>5 mins   |
| 3. Take the <b>TX-183 W/TX-360 S</b> ramp to <b>Ft Worth/Grand<br/>Prairie/Arlington</b>                     | 0.7 mi<br>1 min    |
| 4. Follow signs for <b>Ft Worth</b> and merge onto <b>TX-183 W</b>   | 10.6 mi<br>11 mins |
| 5. Continue on <b>TX-121 S</b>   | 7.2 mi<br>7 mins   |
| 6. Take the exit onto <b>I-35W S/US-287 S</b> toward <b>US-377 S/<br/>Waco</b><br>Continue to follow I-35W S | 51.9 mi<br>49 mins |
| 7. Take the exit onto <b>I-35 S/US-81 S</b>  | 38.1 mi<br>35 mins |
| 8. Take exit <b>333A</b> toward <b>TX-396-LOOP/Valley Mills Dr/La<br/>Salle Ave</b>                          | 0.1 mi             |
| 9. Merge onto <b>JH Kultgen Expy</b>   | 131 ft             |
| ➔ 10. Slight <b>right</b> at <b>I-35 S</b>   | 0.1 mi             |
| 11. Continue straight onto <b>TX-396-LOOP N/S Valley Mills Dr</b>  | 2.1 mi<br>4 mins   |
| ⬅ 12. Turn <b>left</b> at <b>US-84 W</b>   | 2.3 mi<br>4 mins   |
| 13. Take the exit toward <b>TX Central Pkwy/Santa Fe Dr</b>  | 394 ft             |
| 14. Merge onto <b>Woodway Dr</b>   | 0.2 mi             |
| ➔ 15. Sharp <b>right</b> to stay on <b>Woodway Dr</b>  | 0.8 mi<br>2 mins   |

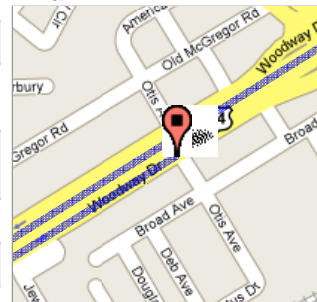
**Overview**



**Start**



**End**



Map data ©2007 NAVTEQ™

**6808 Woodway Dr  
Woodway, TX 76712**

These directions are for planning purposes only. You may find that construction projects, traffic, or other events may cause road conditions to differ from the map results.

Map data ©2007 NAVTEQ™